DOWNTOWN WASHINGTON, DC

d. District Department of Transportation

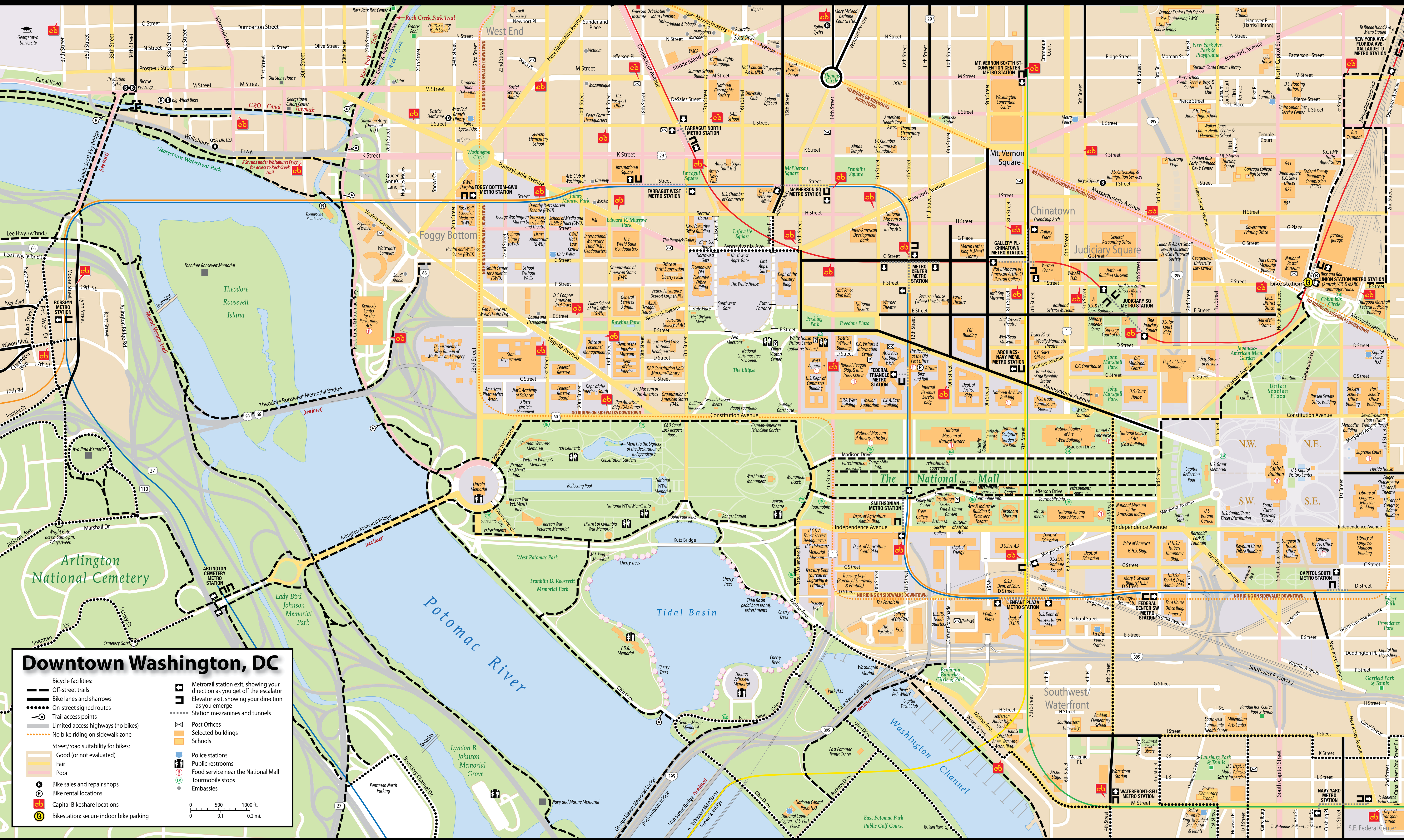

BRIDGE CROSSINGS

Bridges that cross major rivers are accessible to bicyclists and pedestrians. The bridge insets show the recommended bridge access by bicycle.

goDCgo powered by d.

goDCgo makes traveling into and around the District easy for all residents, visitors and employees who work in our nation's capital. Our innovative website, www.godcgo.com provides numerous tools to help you get around.

goDCgo.com is your one-stop shop for getting into and around Washington, DC.

- Use our interactive map to locate modes closest to you
- Sign up for our monthly newsletter and stay up to date on local commuter events
- Check out our carbon calculator to determine how much money you'll save by trying the bus
- See what's new in commuting news by visiting our blog
- Stay up to date with our transportation news and service alerts

Find us on Facebook and Twitter! Visit us at www.goDCgo.com

- TRAILS
- ON-STREET BIKE ROUTES
- BIKE LANES
- CAPITAL BIKESHARE

WASHINGTON, DC BICYCLE MAP

John Philip Sousa Bridge

Benning Road Bridge

Frederick Douglass Memorial Bridge

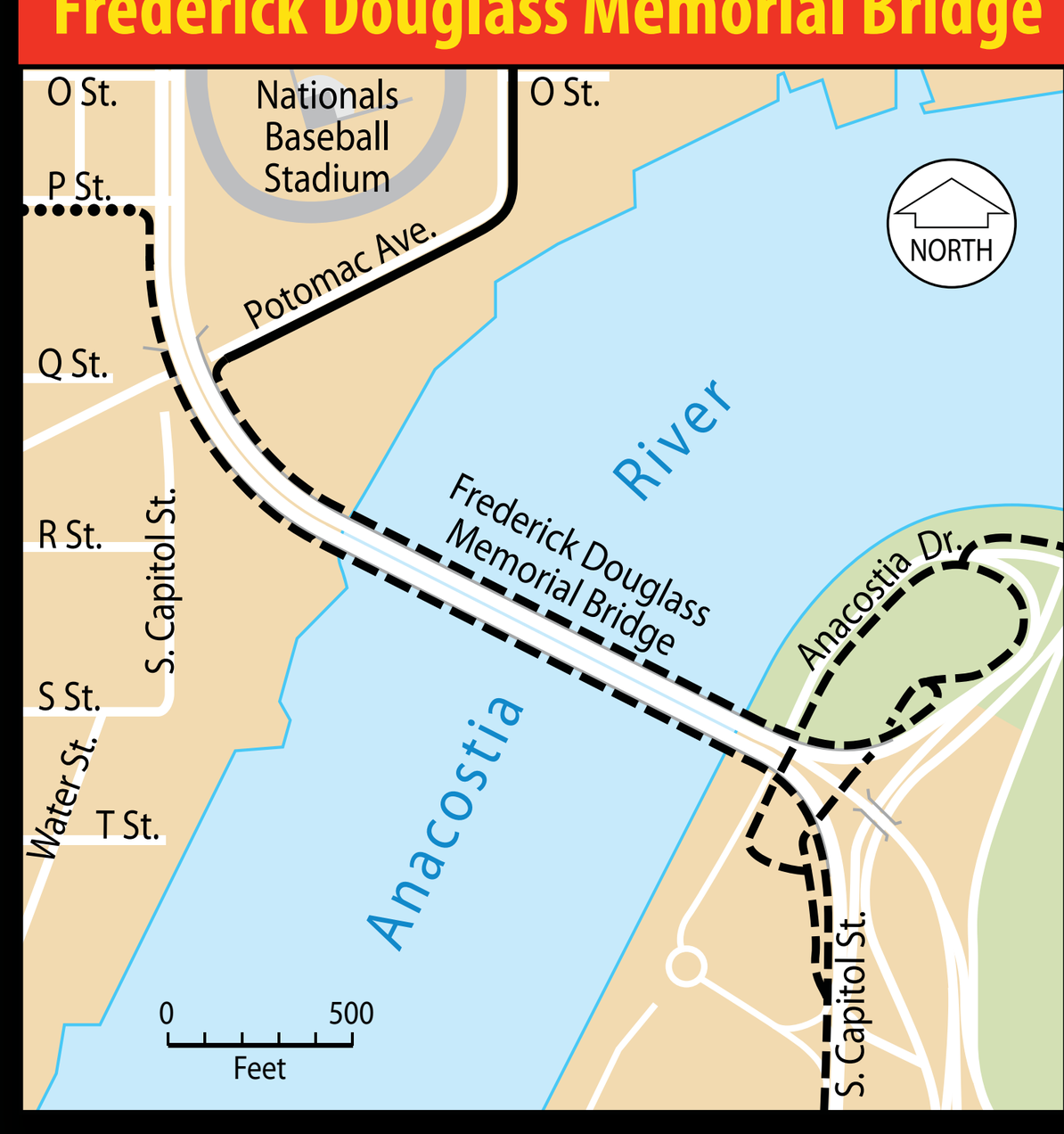

George Mason (14th Street) Bridge

T. Roosevelt Memorial Bridge

Chain Bridge

E. Capitol St. (Whitney Young) Bridge

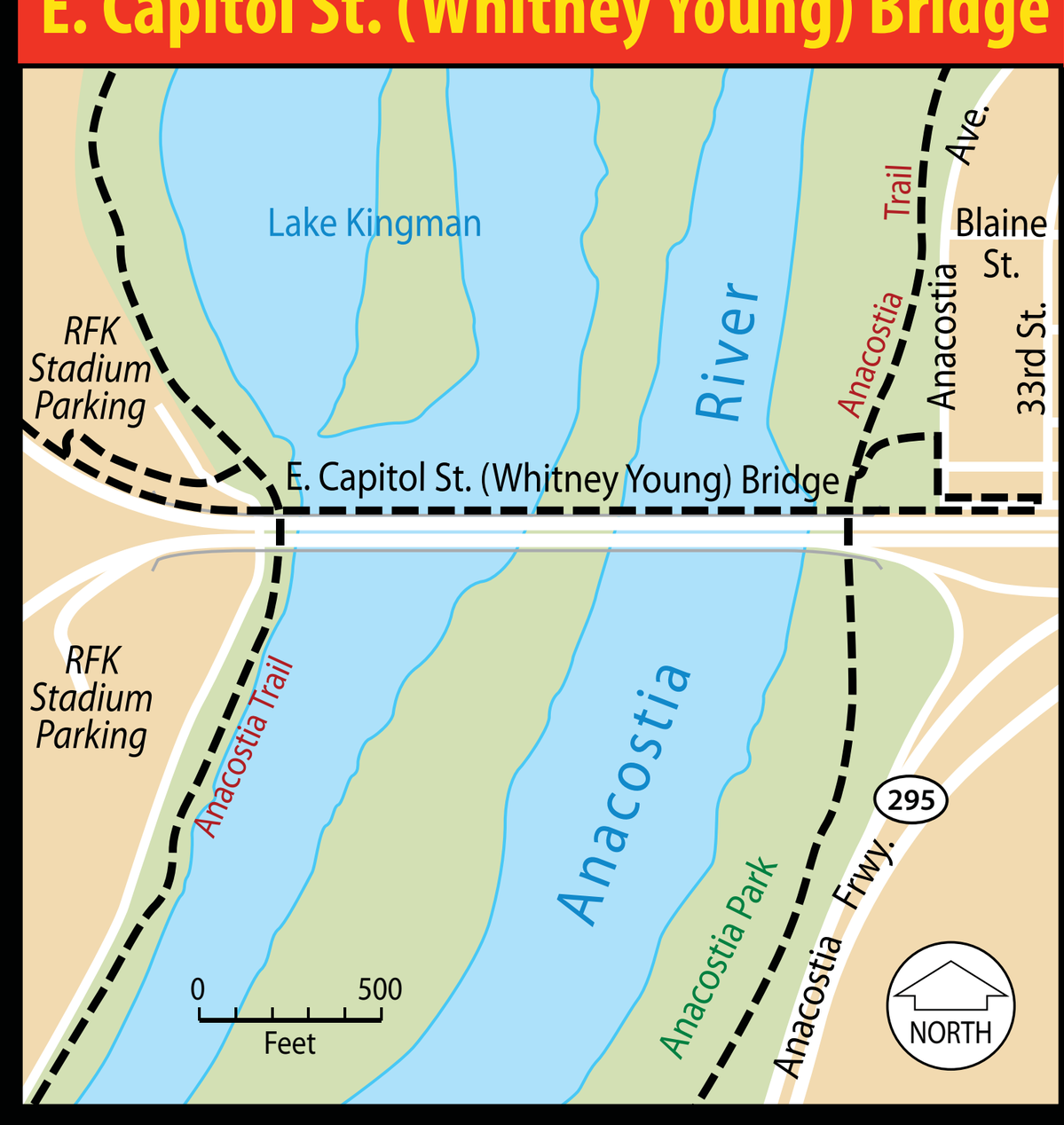

Francis Case Bridge

11th Street/Welsh Memorial Bridge

Arlington Memorial Bridge

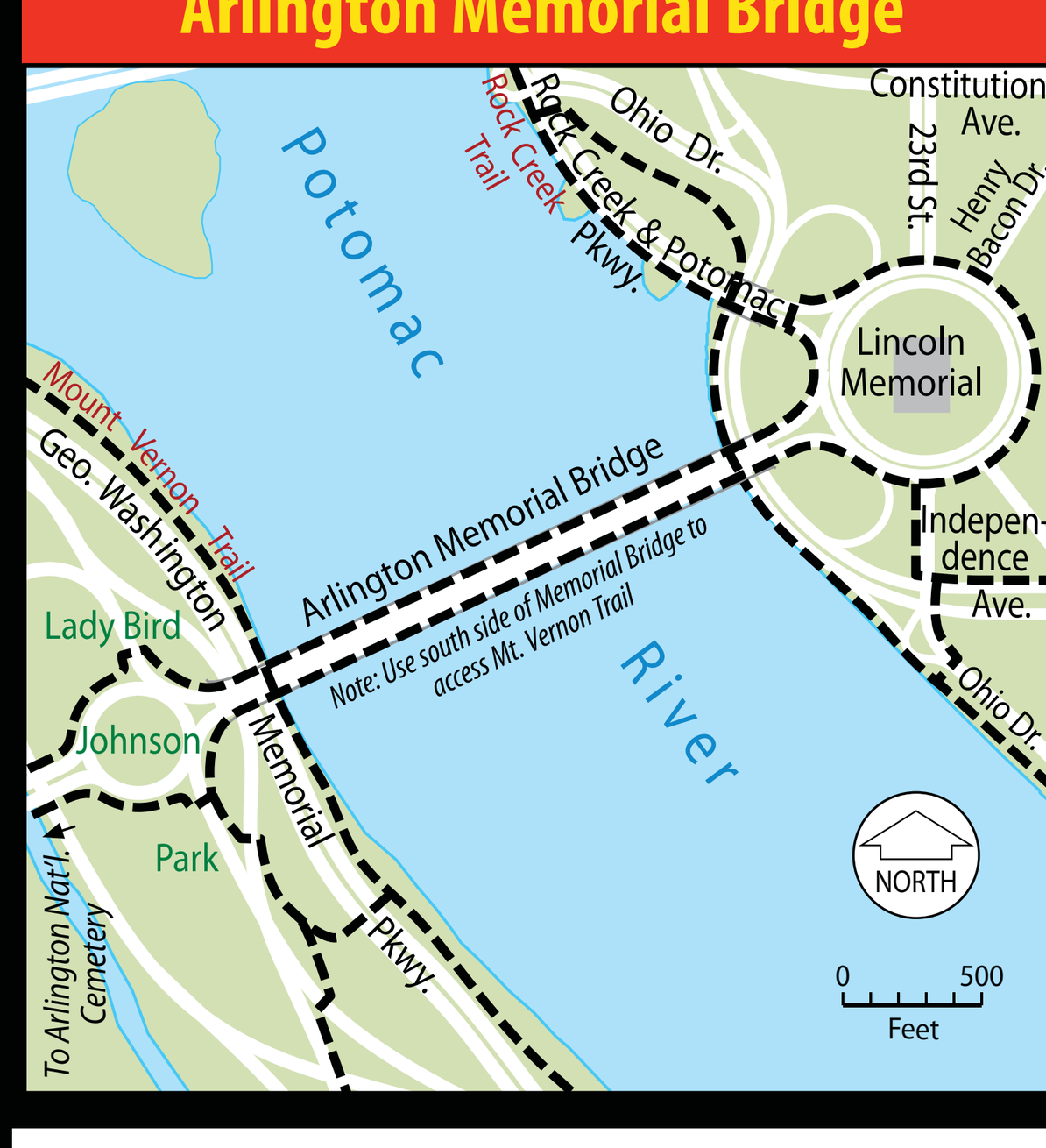

Francis Scott Key Bridge

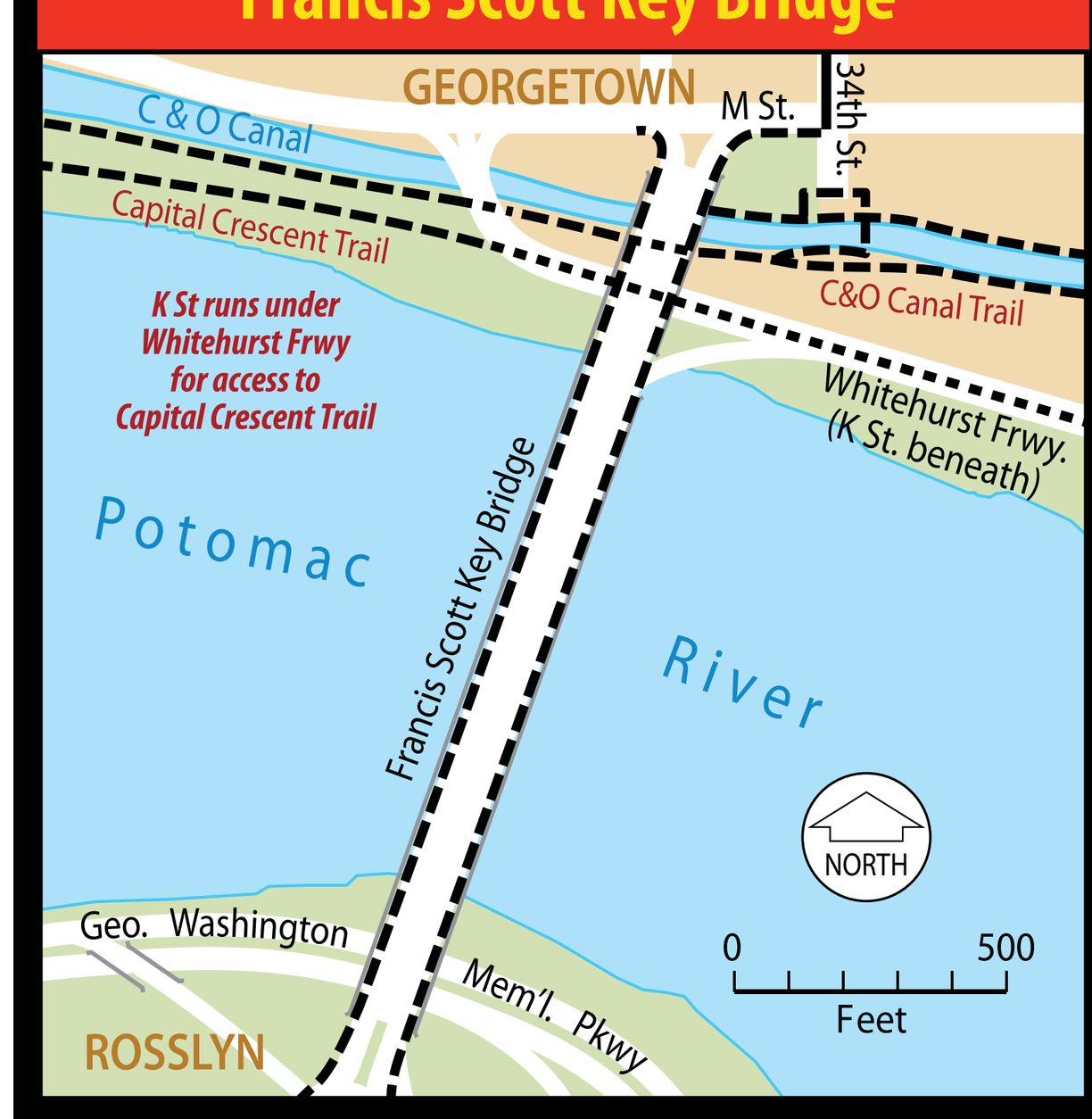

A MESSAGE FROM THE MAYOR:

Dear Friends,

Bicycling is a great way to get around the District of Columbia. It can save time and money, keep you in shape, and help reduce congestion and pollution.

We are working hard to make Washington one of the most bike-friendly cities in the country. We have more than 100 miles of bike lanes and trails; Capital Bikeshare is the country's largest bikesharing system; we are currently building and improving major trails along the Anacostia River, Oxon Run, Rock Creek and the Metropolitan Branch corridor; we install hundreds of bicycle parking racks throughout District every year; and we teach bicycle safety to thousands of adults and children.

I strongly encourage everyone to please ride safely and follow the rules of the road. Let us know if you have suggestions for how to make our city even more bike-friendly.

Vincent C. Gray
Mayor

FOR MORE INFORMATION, CONTACT:

Bicycle Program Specialist
District Department of Transportation
55 M Street, SE, Suite 400,
Washington, DC 20003
www.ddot.dc.gov/bike
Phone: 202.671.0681

goDCgo
www.goDCgo.com
info@goDCgo.com
202-299-2186

Capital Bikeshare
www.CapitalBikeshare.com
877-430-BIKE (2453)

Washington Area Bicyclist Association
www.waba.org
202.518.0524

WashingtonAreaBikeForum.com
sponsored by WABA, goDCgo, and Bike Arlington

Credits:
goDCgo www.goDCgo.com
Safety Icons provided by City of Calgary
Larry Bowring Cartography
May 2011 ©

Printed using 100% windpower and vegetable-based inks on 55% recycled and 30% PCW paper.

bikestation®

Safe, secure, convenient indoor bike parking.

Plus:

- 24-hour & daily secure bike parking
- Bicycle rentals
- Professional repairs on site
- Parts and accessories
- Changing room
- Lockers
- Bike tours

BIKE AND ROLL WASHINGTON DC

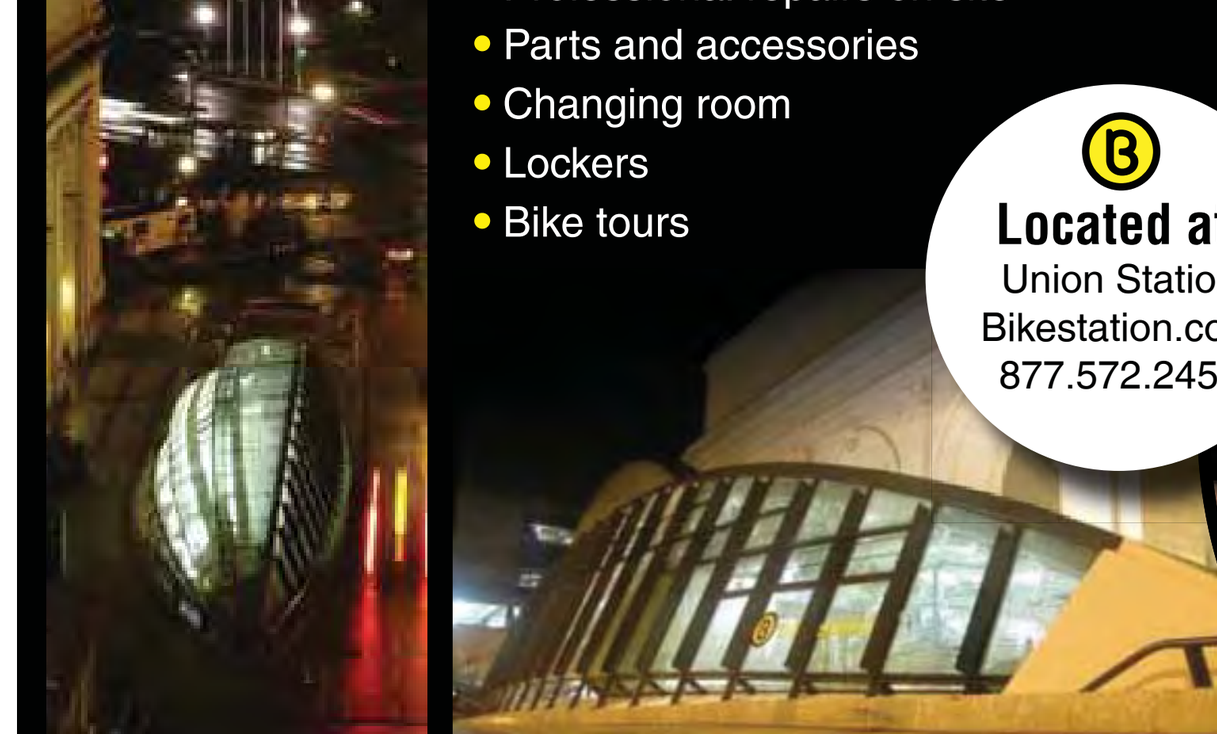

Located at:
Union Station
Bikestation.com
877.572.2453

capital bikeshare

CAPITALBIKESHARE.COM
1,100 + BIKES

A joint program of Arlington and the District Department of Transportation, Capital Bikeshare puts 1,000 bicycles at your fingertips. You can choose from over 110 stations across Arlington, VA and Washington D.C. and return it to any station near your destination. Check out a bike for your trip to work, to the Metro, to run errands, go shopping, or visit friends and family.

Membership Fee

One Day (24 hrs)	$5*
5-Day	$15
30-Day	$25
Annual	$75

Your cost equals your membership fee plus usage fee.

Real Time Bike & Station Information
For current bike availability and a map of stations please check out CapitalBikeshare.com or download the mobile app, SpotCycle, for on-the-go information.

*For 24-hour memberships, a preauthorization hold of $101 per bike will be placed on your credit card. This serves as a security deposit and will be returned to you when the hold expires which is determined by your credit card company.

JOIN.
Go to CapitalBikeshare.com to sign up for annual and 30-day memberships and we'll mail you a key OR get 24-hour and 5-day memberships at any Capital Bikeshare station. Use the kiosk to obtain an unlocking code.

TAKE.
Use your key (annual and 30-day members) or unlocking code (24-hour and 5-day members) to access a bike at any Capital Bikeshare station.

RIDE.
Run an errand, go to a meeting, see the sites, ride to class, connect to Metro. The first 30 minutes of every trip are free. Don't forget to bring your helmet.

RETURN.
Return the bike to any Capital Bikeshare station. Repeat as many times as you like. All memberships allow unlimited number of trips during the membership period.

ARLINGTON VIRGINIA d.

1-877-430-BIKE

BRINGING BIKES ON TRANSIT:

Bringing a bike on Metrorail or Metrobus can be a great time saver or provide shelter from the weather. There is no charge to bring your bike on the bus or train.

Metrorail: Bicycles are welcome on Metrorail (limited to two bicycles per car) weekdays except 7 a.m. to 10 a.m. and 4 p.m. to 7p.m. Bicycles are welcome all day Saturday and Sunday as well as most holidays (limited to four bicycles per car). Bicycles are not permitted on Metrorail on July 4th and other special events or holidays when large crowds use the system. To access the stations, use the elevator rather than the escalator.

Bike Parking: Many Metro stations have bicycle parking facilities, including racks and lockers. Bicycle lockers are available for $200 for one year plus a $10 key deposit. To rent a locker call 24-hours a day 202.962.1116. All locker rentals are subject to availability.

Bike on Bus: Both Metrobus and Ride On (in Montgomery County) have bicycle racks that carry up to two bicycles per bus.



PENNSYLVANIA AVENUE BICYCLE LANES:

How to turn while using the Pennsylvania Ave Bike Lanes

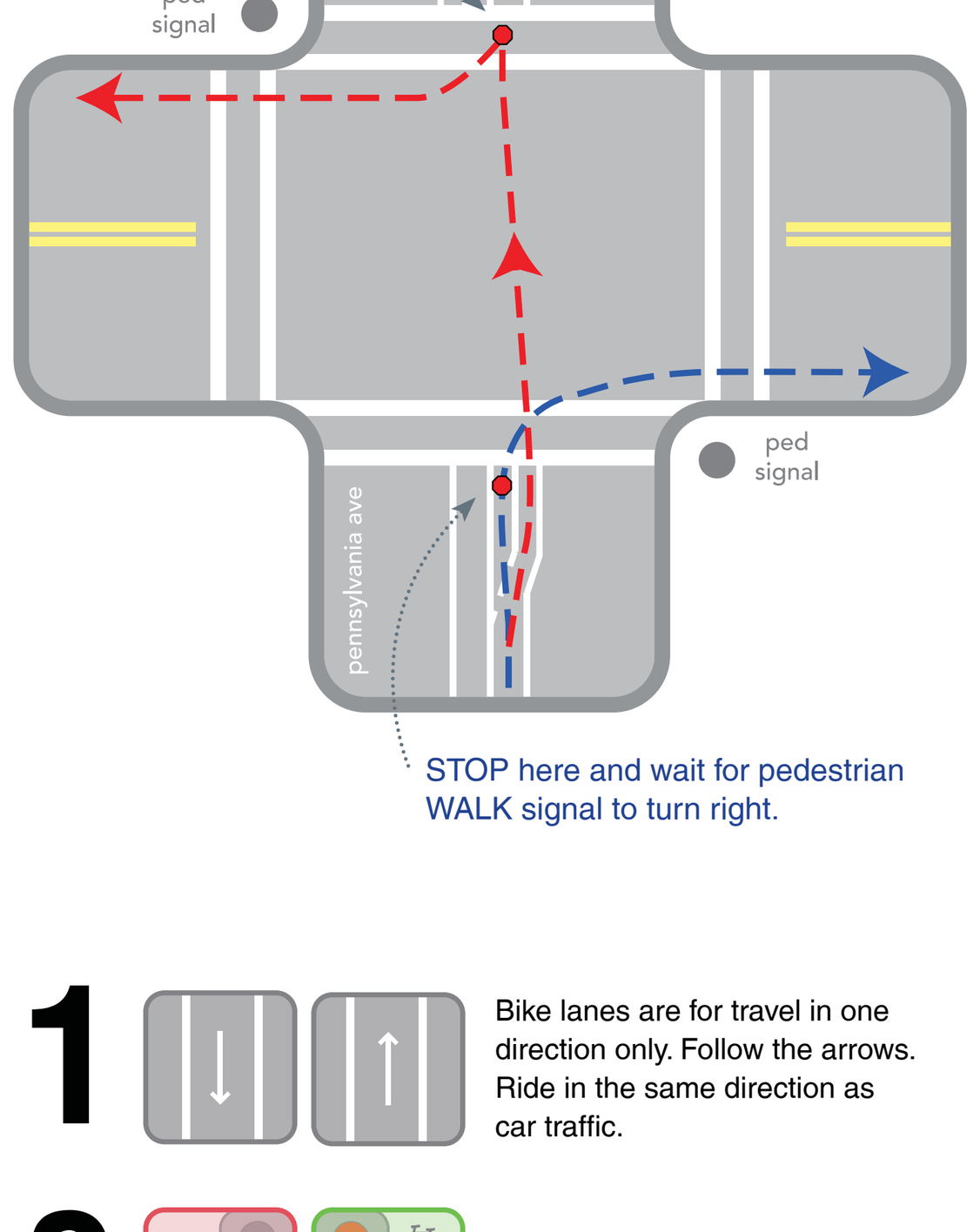

1. Bike lanes are for travel in one direction only. Follow the arrows. Ride in the same direction as car traffic.
2. Obey applicable traffic signals. (for cars only / obey this signal)
3. Use crosswalks and follow pedestrian signals to turn. (TURNING use x-walks / turn on walk)

DISTRICT OF COLUMBIA BICYCLE MAP

110415

MONTGOMERY COUNTY, MD

PRINCE GEORGES COUNTY, MD

ARLINGTON, VA

ALEXANDRIA, VA

WASHINGTON, D.C.

Bethesda · Chevy Chase · Silver Spring · Takoma Park · Langley Park · Adelphi · College Park · Chillum · Hyattsville · Mt Rainier · Bladensburg · Suitland · Hillcrest Hts

Rock Creek Park · Fort Reno Park · Battery Kemble Park · Glover Archbold Park · Dumbarton Oaks Park · Georgetown Reservoir · Potomac Overlook Regional Park · Marcey Road Park · Little Falls Park · Taylor Park · Windy Run Park · Fort C.F. Smith · Theodore Roosevelt Island · Arlington National Cemetery · Glencarlyn Park · Barcroft Park · Allie S. Freed Park · Fort Myer · Army-Navy Country Club · Tidal Basin · East Potomac Park · Gravelly Point · Jones Point Park · Oxon Cove · Oxon Hill Farm · Fort McNair · Anacostia Park · Fort Stanton Park · Fort Dupont Park · Fort Chaplin Park · Fort Mahan Park · Kenilworth Aquatic Gardens · Anacostia Park · Oxon Run Park · Chillum Park · Paint Branch G.C. · Paint Branch Park · Northwest Branch Park · Langston Golf Course · Colmar Manor Park · Marvin Gaye Park

Rock Creek Trail · Capital Crescent Trail (paved) · Georgetown Branch Trail (paved) · Metropolitan Branch Trail · Sligo Creek Trail · Long Branch Trail · Northwest Branch Trail · Paint Branch Trail · Rhode Island Ave Trolley Trail · Indian Creek Trail · L'Enfant Trail · Mount Vernon Trail · Four Mile Run Trail · W & OD Trail · Custis Trail · Oxon Run Trail · Anacostia Riverwalk Trail · Fort Circle Trail (proposed) · Marvin Gaye Trail

Potomac River · Anacostia River · Washington Channel · Rock Creek · Sligo Creek · Paint Branch · Northwest Branch · Indian Creek

Georgetown Rd. · Wisconsin Ave. · Connecticut Ave. · Brookville Rd. · East-West Hwy. · Georgia Ave. · Colesville Rd. · Sligo Creek Pkwy. · Flower Ave. · Piney Branch Rd. · New Hampshire Ave. · Riggs Rd. · University Blvd. · Rhode Island Ave. · Eastern Ave. NW · Western Ave. NW · Massachusetts Ave. · Nebraska Ave. NW · Wisconsin Ave. NW · Fenton St. · Philadelphia Ave. · Wayne Ave. · Bradley Blvd. · Little Falls Pkwy. · Dorset Ave. · Bradley Ln. · Wilson Ln. · Woodmont Ave. · Arlington Rd. · Hillandale Rd. · Jones Mill Rd. · Grubb Rd. · Brookeville Rd. · Beach Dr. · Woodbine St. · Rollingwood Dr. · Pinehurst Pkwy. · Kenyon Dr. · Griffin Cycle · Big Wheel Bikes · Bethesda Ave. · Chevy Chase Lake Dr. · City Bikes · Tulip St. · Tamarack St. · East Beach Dr. · West Beach Dr. · Sudbury Rd. · Parkside Dr. · Portal Dr. · 17th St. · Northgate Rd. · Roxanna Rd. · Leesate Rd. · Locust Rd. · Kalmia Rd. · Jonquil St. · Juniper St. · Iris St. · Hemlock St. · Holly St. · Blair Rd. · Juniper St. · Morningside Dr. · 13th St. · 12th St. · 14th St. · Alaska Ave. · Geranium St. · Fern St. · Elder St. · Dahlia St. · Cedar St. · Butternut St. · Aspen St. · Whittier Pl. · Whittier St. · Underwood St. · Underwood Pl. · Tewkesbury Pl. · Tuckerman St. · Somerset Pl. · Sheridan St. · Roxboro Pl. · Rittenhouse St. · Quackenbos St. · Peabody St. · Oneida Pl. · Oglethorpe St. · Nicholson St. · Madison St. · Longfellow St. · Kennedy St. · Jefferson St. · Ingraham St. · Hamilton St. · Galloway St. · Gallatin St. · Farragut St. · Emerson St. · Delafield Pl. · Decatur St. · Crittenden St. · Buchanan St. · Allison St. · Webster St. · Varnum St. · Upshur St. · Taylor St. · Shepherd St. · Quincy St. · Randolph St. · Perry St. · Otis St. · Newton St. · Monroe St. · Lawrence St. · Kearny St. · Jackson St. · Irving St. · Hamlin St. · Girard St. · Franklin St. · Evarts St. · Douglas St. · Channing St. · Bryant St. · Adams St. · Ames Pl. · Ritchie Pl. · Randolph Pl. · Princeton Pl. · Otis Pl. · Newton Pl. · Monroe St. · Lamont St. · Kilbourne Pl. · Kenyon St. · Irving St. · Hobart St. · Harvard St. · Girard St. · Fuller St. · Euclid St. · Clifton St. · Chapin St. · Florida Ave. · Barry Pl. · Aberfoyle Pl. · Arcadia Pl. · Beech St. · Chestnut St. · Dogwood St. · Birch St. · Van Hazen St. · Upland Ter. · Tennyson St. · Stuyvesant Pl. · Stephenson Pl. · Runnymede Pl. · Rittenhouse St. · Quesada St. · Patterson St. · Oliver St. · Northampton St. · McKinley St. · Morrison St. · Legation St. · Livingston St. · Bell Rd. · Military Rd. · Kanawha St. · Jocelyn St. · Jenifer St. · Ingomar St. · Huntington St. · Harrison St. · Gramercy St. · Garrison St. · Fessenden St. · Emery Pl. · Ellicott St. · Davenport St. · Chesapeake St. · Burlington Pl. · Brandywine St. · Butterworth Pl. · Alton Pl. · Albemarle St. · Windom Pl. · Warren St. · Verplanck Pl. · Van Ness St. · Veazey St. · Upton St. · Tilden St. · Sedgwick St. · Rodman St. · Quebec St. · Porter St. · Ordway St. · Newark St. · Macomb St. · Lowell St. · Klingle St. · Cathedral Ave. · Garfield St. · Edmunds St. · Dexter St. · Davis Pl. · Calvert St. · Benton St. · Aberfoyle Pl. · Arcadia Pl. · Yuma St. · Warren Pl. · Woodley Rd. · Cortland Pl. · Cleveland Ave. · Woodland Dr. · Fulton St. · Foxhall Rd. NW · Hawthorne St. · Connecticut Ave. · Macomb St. · Lowell St. · Klingle St. · Cathedral Ave. · Garfield St. · Fulton St. · Edmunds St. · Dexter St. · Davis Pl. · Calvert St. · Benton St. · Aberfoyle Pl. · Arcadia Pl. · Beech St. · Chestnut St. · Dogwood St. · Birch St. · Van Hazen St. · Upland Ter. · Tennyson St. · Stuyvesant Pl. · Stephenson Pl. · Runnymede Pl. · Rittenhouse St. · Quesada St. · Patterson St. · Oliver St. · Northampton St. · McKinley St. · Morrison St. · Legation St. · Livingston St. · Bell Rd. · Military Rd. · Kanawha St. · Jocelyn St. · Jenifer St. · Ingomar St. · Huntington St. · Harrison St. · Gramercy St. · Garrison St. · Fessenden St. · Emery Pl. · Ellicott St. · Davenport St. · Chesapeake St. · Burlington Pl. · Brandywine St. · Butterworth Pl. · Alton Pl. · Albemarle St. · Windom Pl. · Warren St. · Verplanck Pl. · Van Ness St. · Veazey St. · Upton St. · Tilden St. · Sedgwick St. · Rodman St. · Quebec St. · Porter St. · Ordway St. · Newark St. · Macomb St. · Lowell St. · Klingle St. · Cathedral Ave. · Garfield